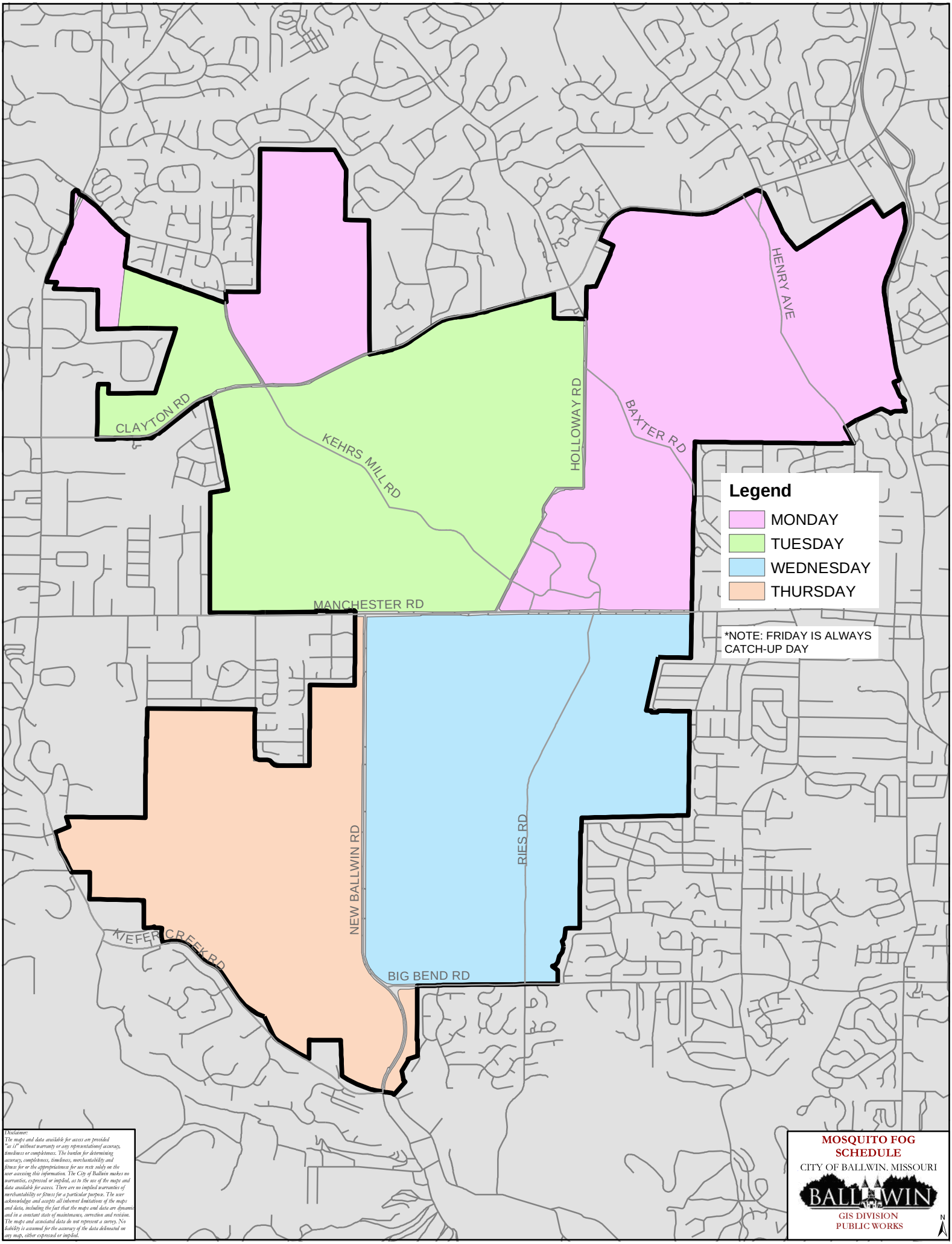
CLAYTON RD
KEHRS MILL RD
HOLLOWAY RD
BAXTER RD
HENRY AVE
MANCHESTER RD
NEW BALLWIN RD
RIES RD
WEFER CREEK RD
BIG BEND RD
Legend
MONDAY
TUESDAY
WEDNESDAY
THURSDAY
*NOTE: FRIDAY IS ALWAYS CATCH-UP DAY
Disclaimer:
The maps and data available for access are provided "as is" without warranty or any representationof accuracy, timeliness or completeness. The burden for determining accuracy, completeness, timeliness, merchantability and fitness for or the appropriateness for use rests solely on the user accessing this information. The City of Ballwin makes no warranties, expressed or implied, as to the use of the maps and data available for access. There are no implied warranties of merchantability or fitness for a particular purpose. The user acknowledges and accepts all inherent limitations of the maps and data, including the fact that the maps and data are dynamic and in a constant state of maintenance, correction and revision. The maps and associated data do not represent a survey. No liability is assumed for the accuracy of the data delineated on any map, either expressed or implied.
MOSQUITO FOG SCHEDULE
CITY OF BALLWIN, MISSOURI
BALLWIN
GIS DIVISION
PUBLIC WORKS
N

BALLWIN
MOSQUITO FOG SCHEDULE

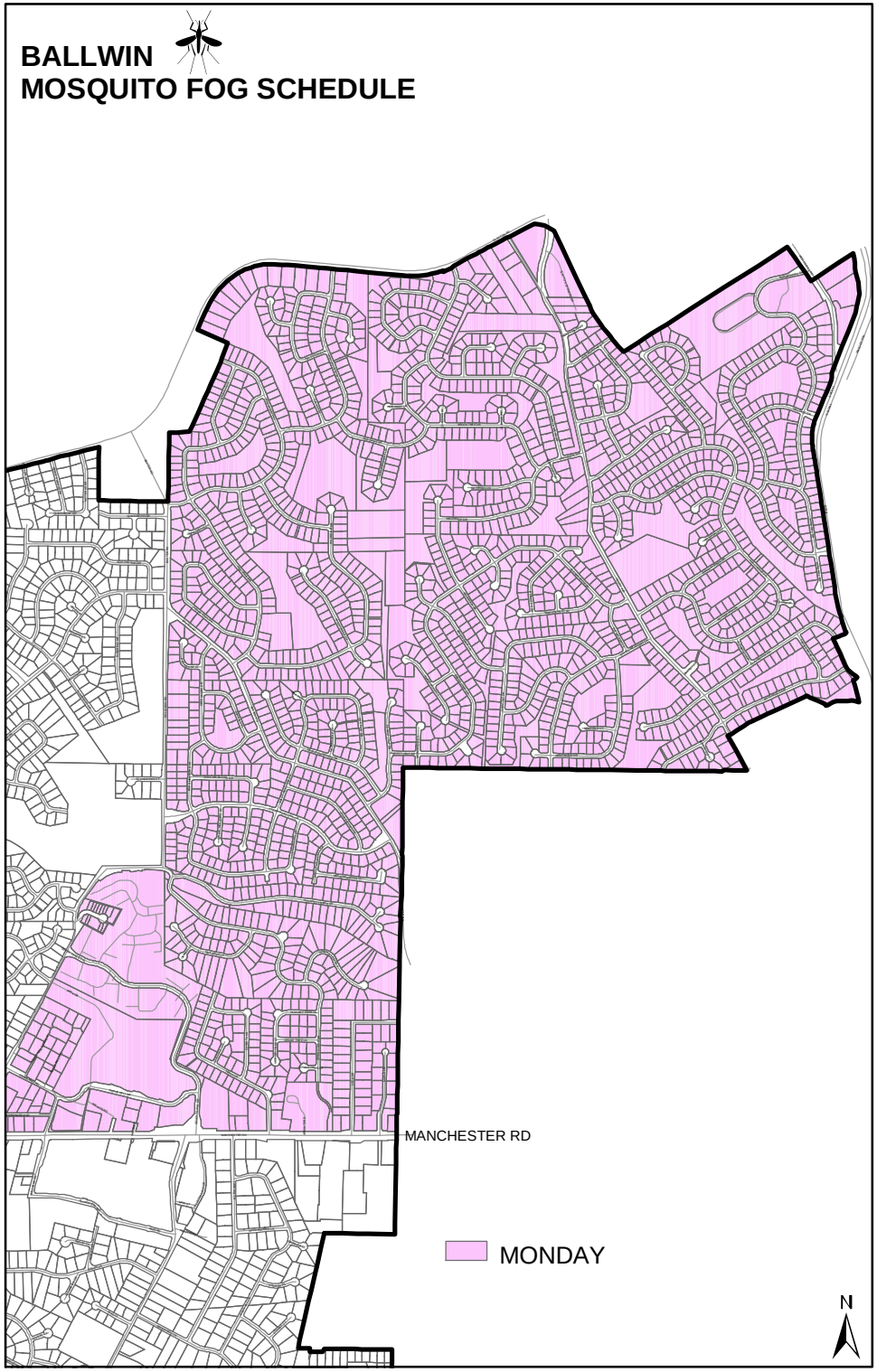

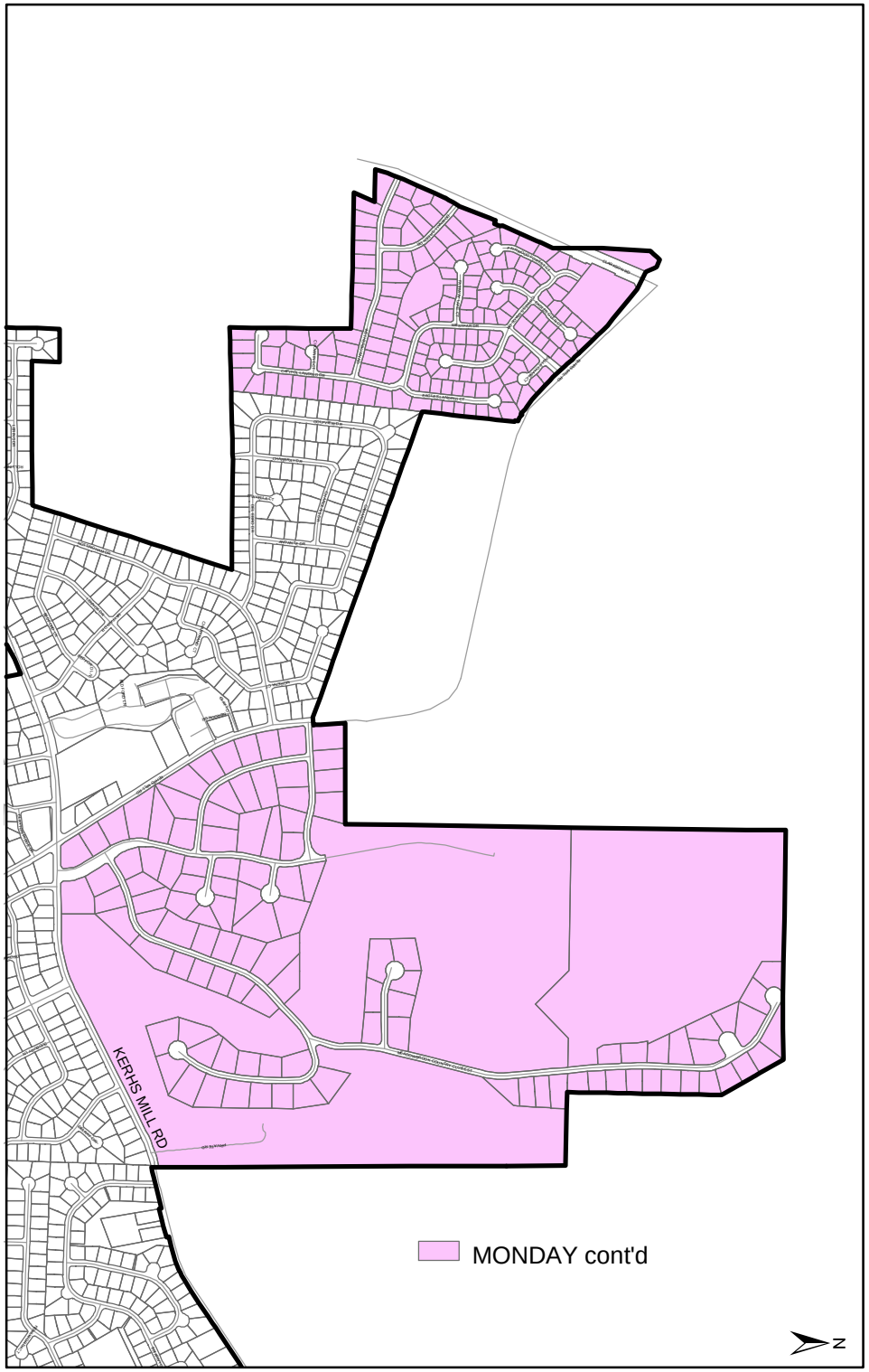

BALLWIN
MOSQUITO FOG SCHEDULE

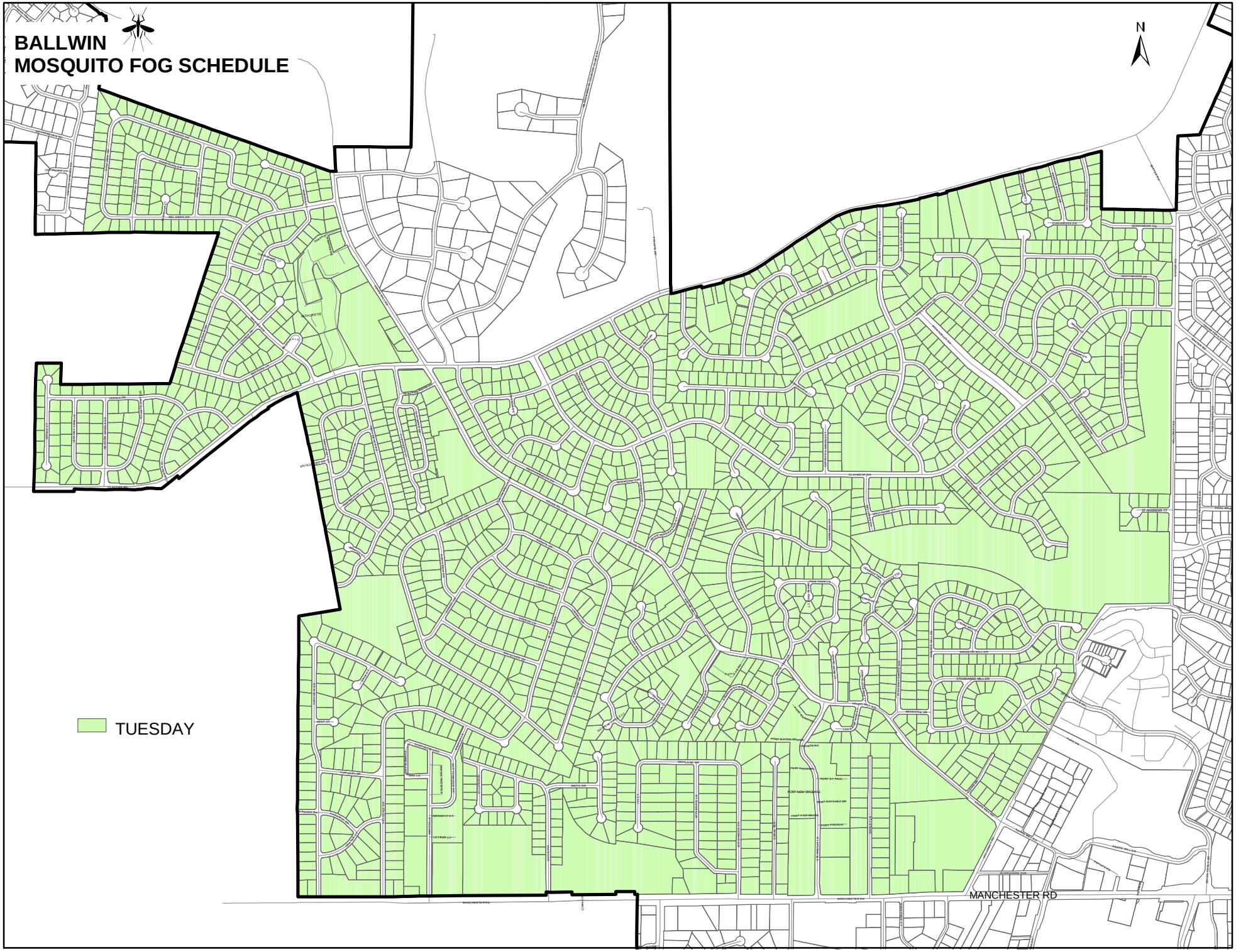

BALLWIN
MOSQUITO FOG SCHEDULE

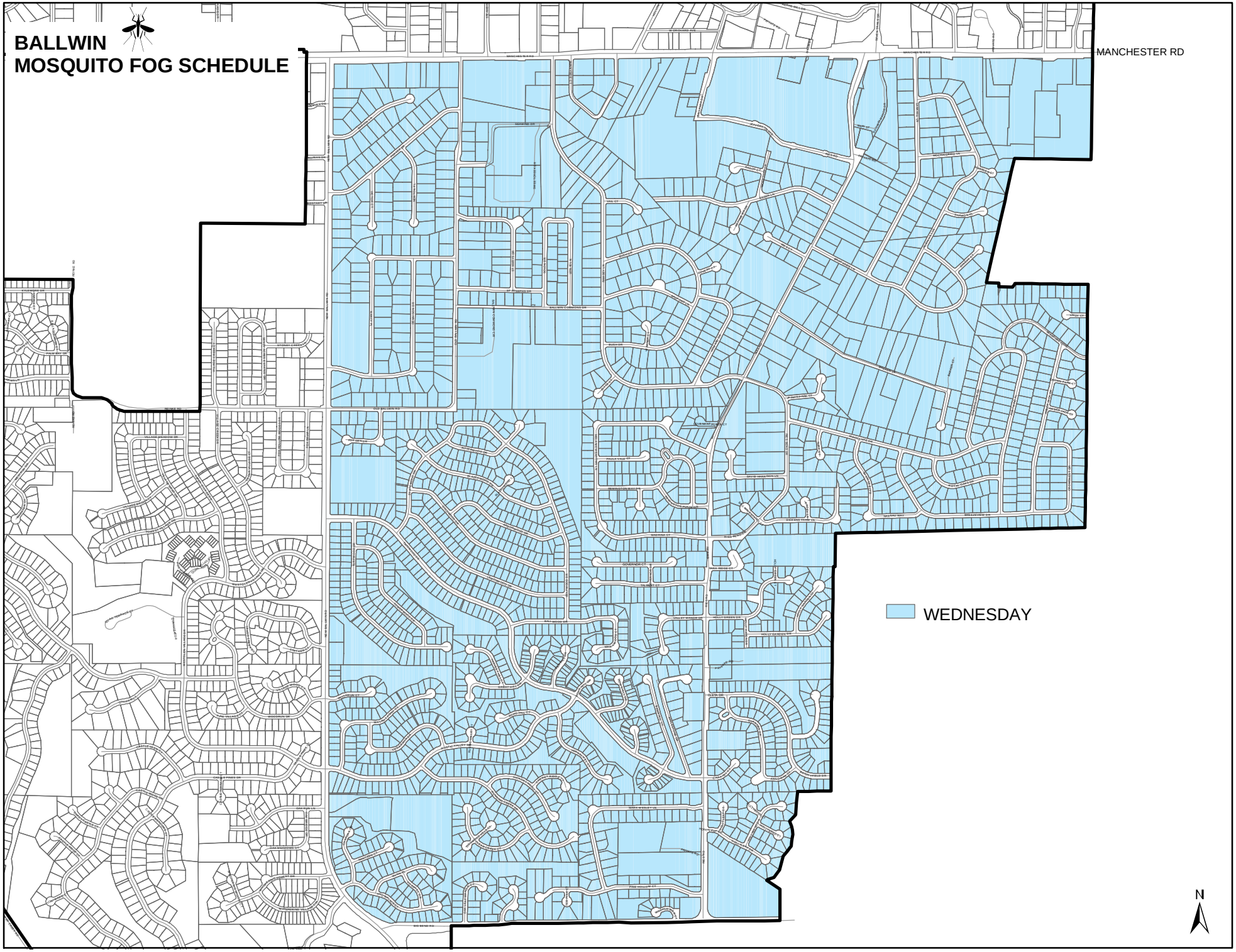
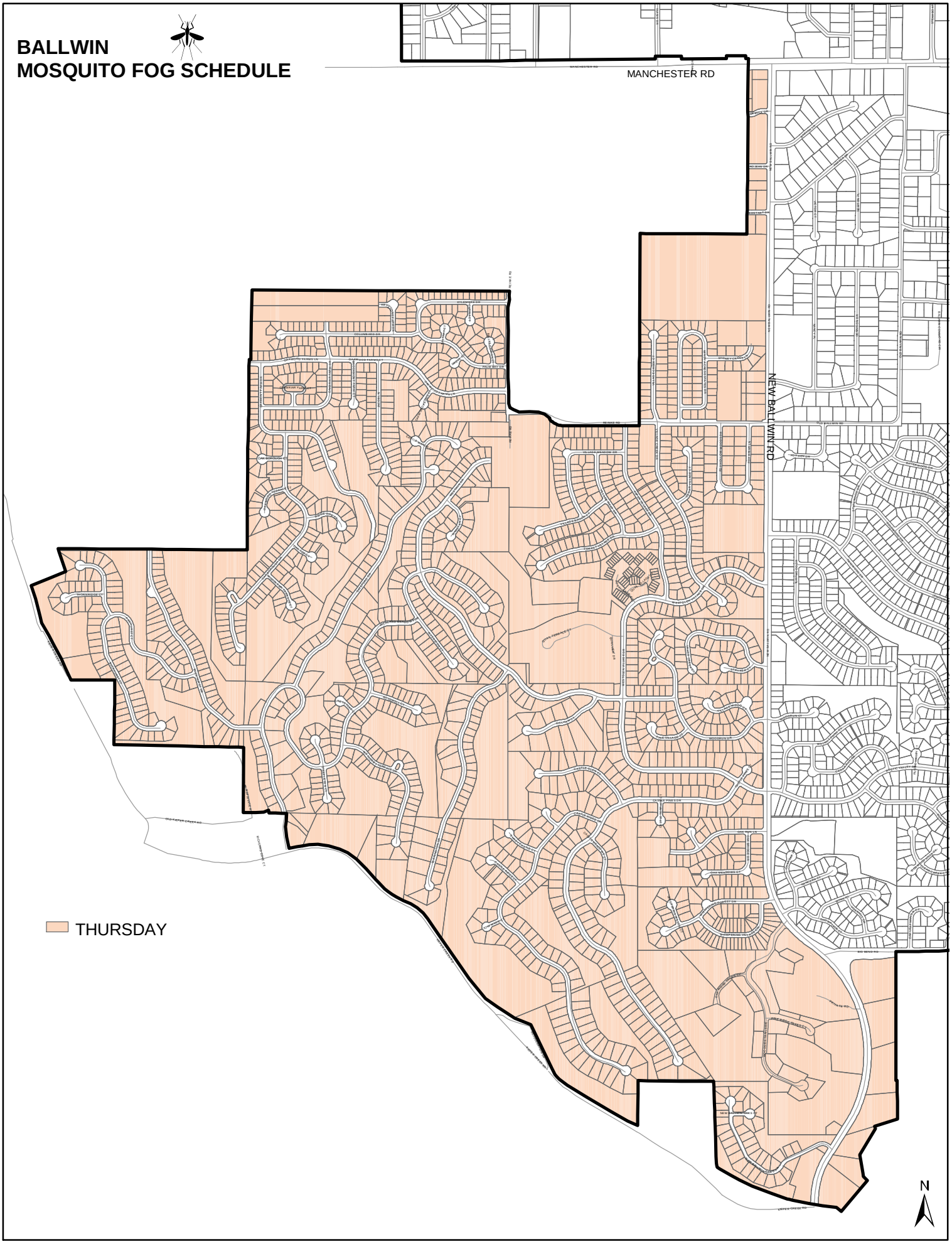
BALLWIN
MOSQUITO FOG SCHEDULE